

## AutoCAD for Smart Landscape Architecture and Ornamental Planning

**Pankaj Kumar Meena<sup>1</sup>,  
Shivaraj Kumar Verma<sup>2</sup>,  
Ram Krishna Choudhary<sup>3</sup>,  
Aditya Raj<sup>4</sup>, Paramveer Singh<sup>5</sup>**

<sup>1</sup>Ph.D Scholar, Department of Horticulture (Floriculture and Landscaping), Rajasthan College of Agriculture, MPUAT, Udaipur.

<sup>2</sup>Assistant Professor, Department of Horticulture, Udai Pratap Autonomous College, Varanasi 221002, Uttar Pradesh, India.

<sup>3</sup>Ph.D Scholar, Department of Floriculture and Landscaping, Pt. K.L.S. College of Horticulture and Research Station, Rajnandgaon (C.G).

<sup>4</sup>B.Sc. (Hon's Agriculture), GLA University, Mathura.

<sup>5</sup>Assistant Professor Cum Junior Scientist, Department of Horticulture (Floriculture and Landscaping), Bihar Agricultural University, Sabour-813210, Bhagalpur.



\*Corresponding Author

**Pankaj Kumar Meena\***

*Available online at*

[www.sunshineagriculture.vitalbiotech.org](http://www.sunshineagriculture.vitalbiotech.org)

### Article History

Received: 26. 4.2026

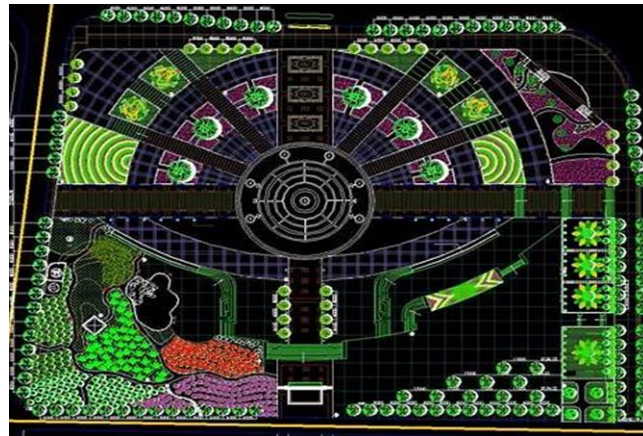
Revised: 1. 5.2026

Accepted: 5. 5.2026

This article is published under the terms of the [Creative Commons Attribution License 4.0](https://creativecommons.org/licenses/by/4.0/).

### INTRODUCTION

The rapid advancement of digital technologies has transformed the field of landscape architecture and ornamental planning. Among the most influential tools, AutoCAD by Autodesk has become an essential software for designing smart landscapes, ornamental gardens, urban green spaces, parks, and sustainable outdoor environments. AutoCAD enables landscape architects, horticulturists, planners, and designers to create highly accurate 2D drawings and realistic 3D visualizations for efficient planning and implementation. Traditional hand-drawn landscape plans were time-consuming, less precise, and difficult to modify. With the introduction of computer-aided design (CAD), the process has become faster, more efficient, and technically advanced. AutoCAD allows professionals to prepare detailed site plans, irrigation layouts, plantation schemes, elevation drawings, and ornamental garden designs with better accuracy and creativity.



### Evolution of CAD in Landscape Architecture

Landscape architecture has evolved from simple sketch-based planning to highly sophisticated digital design systems. CAD software revolutionized the field by improving drafting speed, precision, and visualization capabilities. Today, AutoCAD is widely used alongside GIS, BIM, and 3D rendering tools for smart landscape development.

Modern landscape architecture focuses not only on beauty but also on sustainability, water conservation, ecological balance, and smart urban planning. CAD-based systems support

these objectives through precise calculations, environmental analysis, and efficient resource planning.



### What is AutoCAD

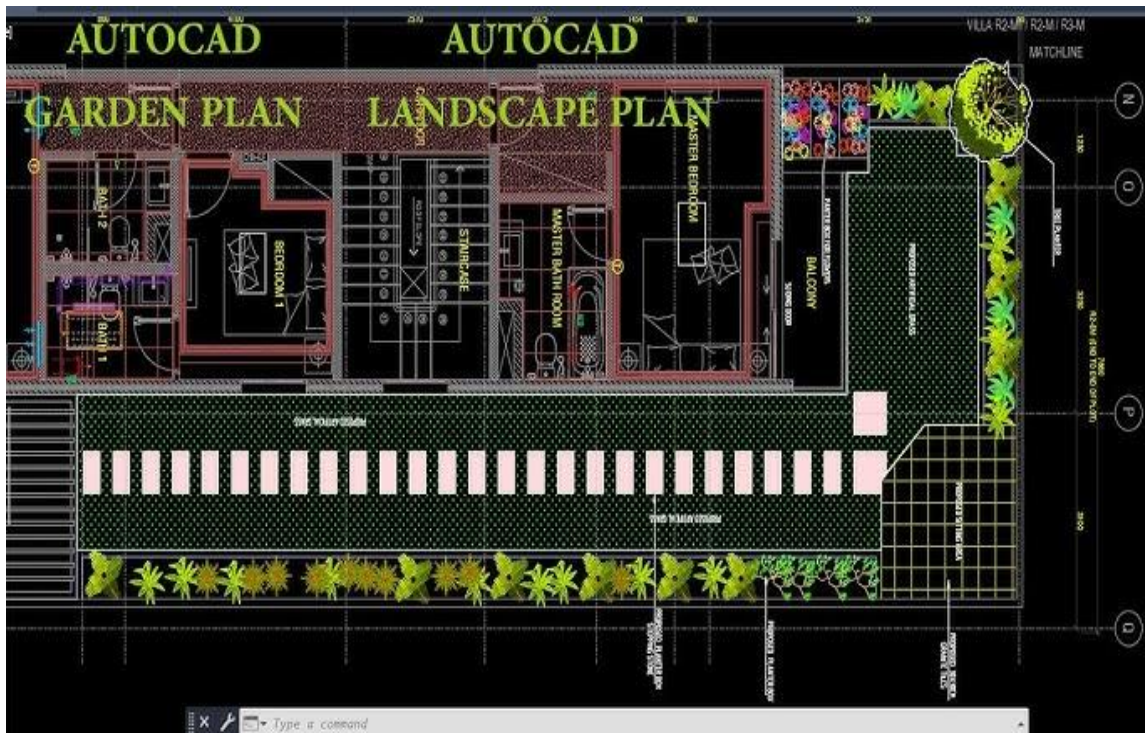
AutoCAD Official Website is a computer-aided drafting and design software developed by Autodesk. It is extensively used for preparing accurate technical drawings in architecture, engineering, horticulture, and landscape planning.

In landscape architecture, AutoCAD helps in:

- Site planning
- Ornamental garden layout

- Planting design
- Irrigation planning
- Pathway and pavement design
- Lighting layouts
- Water feature planning
- Terrace and rooftop garden design
- Smart city landscape planning

The software supports both 2D drafting and 3D modeling, enabling designers to visualize projects before actual implementation.



## Importance of AutoCAD in Smart Landscape Architecture

### 1. Precision and Accuracy

AutoCAD provides precise measurements and scaled drawings, reducing human errors commonly found in manual drafting. Landscape elements such as pathways, lawns, flower beds, fountains, pergolas, and irrigation systems can be accurately planned.

### 2. Time Efficiency

Design modifications can be completed quickly without redrawing the entire layout. This significantly saves time during project revisions.

### 3. Better Visualization

3D visualization tools help clients understand the final appearance of landscapes before construction begins.

### 4. Easy Data Management

AutoCAD organizes drawings into layers for better management of trees, shrubs, utilities, irrigation lines, lighting systems, and hardscape elements.

### 5. Integration with Smart Technologies

Modern AutoCAD systems can integrate with GIS and BIM technologies for smart landscape planning and environmental analysis.

## Applications of AutoCAD in Ornamental Planning

### Ornamental Garden Design

AutoCAD is highly useful in preparing ornamental garden layouts with artistic and scientific precision. Designers can arrange ornamental plants according to color combinations, height, texture, flowering season, and aesthetic value.

### Common ornamental elements designed in AutoCAD:

Common ornamental elements designed in AutoCAD include flower beds, hedges and borders, topiary designs, rock gardens, water fountains, gazebos, pergolas, and lawns, which enhance the beauty and functionality of landscapes. Modern designs also incorporate vertical gardens and Japanese gardens to achieve aesthetic appeal, efficient space utilization, and natural harmony.

### Smart Landscape Planning

Smart landscapes combine aesthetics with sustainability and technology. AutoCAD helps designers prepare sustainable and eco-friendly plans.

Feature of Smart Landscape Planning	Description
Water-efficient irrigation systems	Drip irrigation and sprinkler layouts can be accurately designed using CAD tools.
Rainwater harvesting structures	CAD-based layouts help integrate water conservation structures into landscapes.
Solar lighting systems	Landscape lighting can be strategically planned for energy efficiency.
Green infrastructure	Urban green spaces, bioswales, and rooftop gardens can be digitally modeled.
Climate-responsive designs	Plant placement can be optimized according to sunlight, wind direction, and drainage conditions.

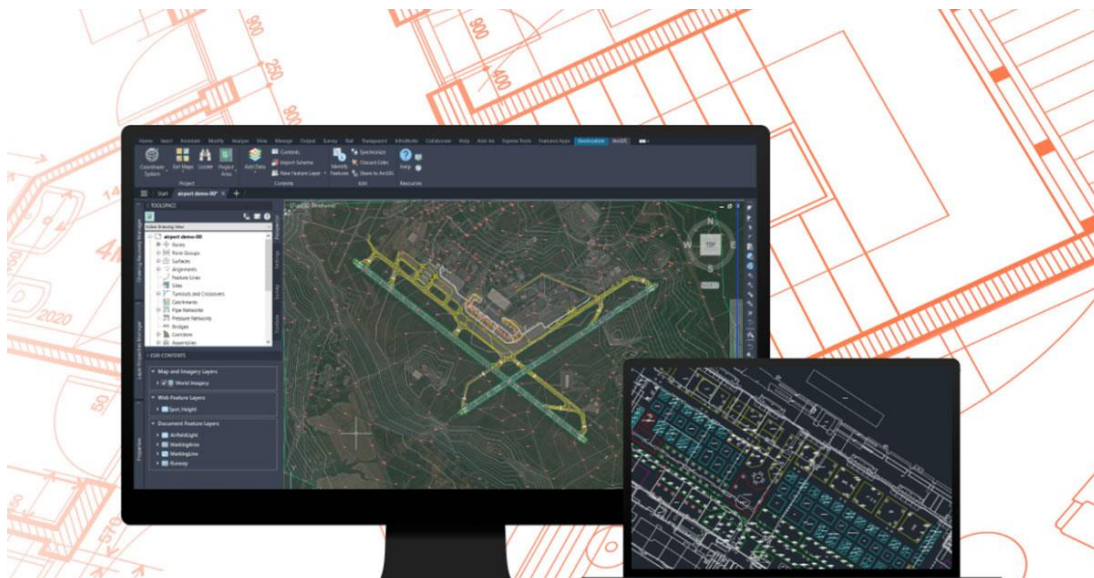
### Major AutoCAD Tools Used in Landscape Design

Tool	Function
Line Tool	Drawing pathways and boundaries
Polyline Tool	Creating complex shapes
Hatch Tool	Filling textures like grass or paving
Layer Management	Organizing design components
Block Library	Reusing symbols for trees and furniture
Dimension Tool	Accurate measurements
3D Modeling	Visualizing landscapes
Rendering Tools	Realistic presentation

### Integration of AutoCAD with GIS and BIM GIS Integration

Geographic Information Systems (GIS) help analyze terrain, soil type, drainage, and

climatic conditions. AutoCAD can integrate GIS data for accurate site planning and environmental assessment.



### BIM Integration

Building Information Modeling (BIM) improves coordination among architects, engineers, and landscape designers. BIM integration enables:

- Clash detection
- Quantity estimation

- Smart material management
- Efficient project execution

### Advantages of AutoCAD in Landscape Architecture

AutoCAD and CAD drafting improve productivity by reducing manual effort and increasing the speed of landscape design work.

They also enhance creativity by allowing designers to experiment with different layouts, plant combinations, and ornamental patterns. One of the major advantages is the ease of modification, as changes can be made quickly without redrawing the entire plan. In addition, AutoCAD helps generate professional-quality construction drawings and presentation sheets, ensuring accurate documentation. Detailed digital plans also improve communication and coordination among clients, contractors, and consultants.

### **Limitations of AutoCAD**

Despite its advantages, AutoCAD also has some limitations:

- Requires technical skills and training
- Software licensing can be expensive
- High-performance computers may be necessary
- Initial learning curve for beginners
- Complex 3D modeling may require additional software

### **Role of AutoCAD in Urban Landscape Development**

Rapid urbanization has increased the demand for smart green infrastructure, and AutoCAD plays an important role in supporting urban planners in the development of smart parks, urban forests, recreational landscapes, sustainable streetscapes, public gardens, and green corridors. Digital landscape planning helps in maximizing land-use efficiency while ensuring environmental sustainability and

improving the aesthetic and ecological value of urban areas.

### **Future Scope of AutoCAD in Landscape Architecture**

The future of AutoCAD in landscape architecture is highly promising due to advancements in:

- Artificial Intelligence (AI)
- Virtual Reality (VR)
- Augmented Reality (AR)
- Smart irrigation technologies
- Sustainable urban planning
- Drone-based site surveys

### **CONCLUSION**

AutoCAD has revolutionized landscape architecture and ornamental planning by introducing precision, efficiency, visualization, and sustainability into the design process. It enables professionals to create smart landscapes that combine beauty, functionality, and environmental responsibility. Integration with GIS, BIM, and emerging digital technologies has further enhanced its role in modern landscape planning. As urbanization and environmental concerns continue to grow, AutoCAD-based smart landscape architecture will play a vital role in creating sustainable green spaces for future generations. The software not only improves design quality but also supports resource conservation, ecological planning, and intelligent urban development.